

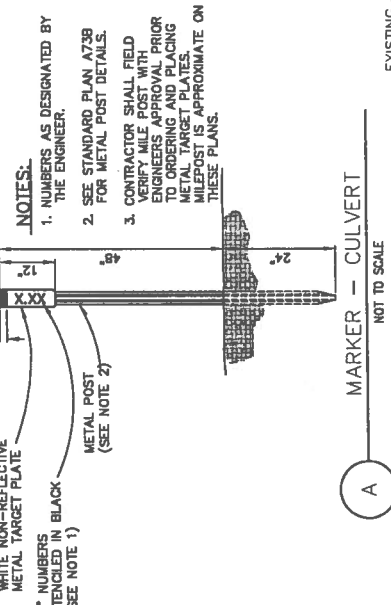
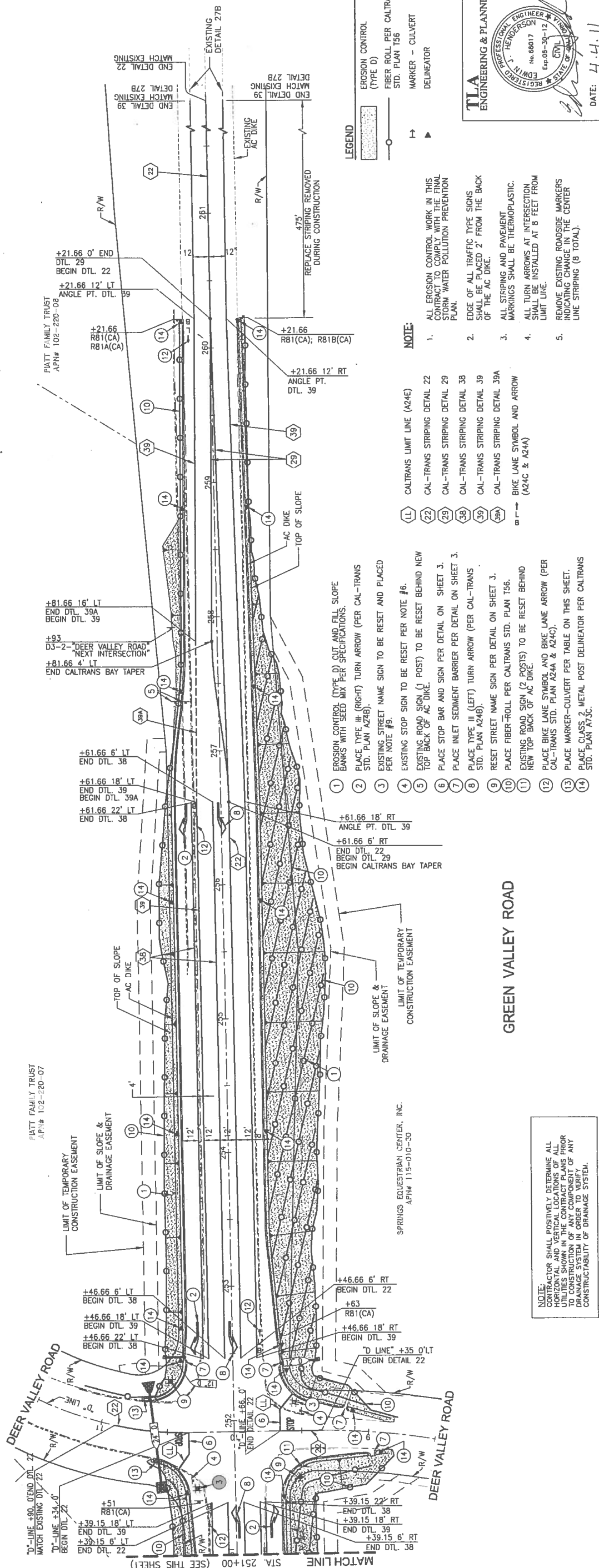
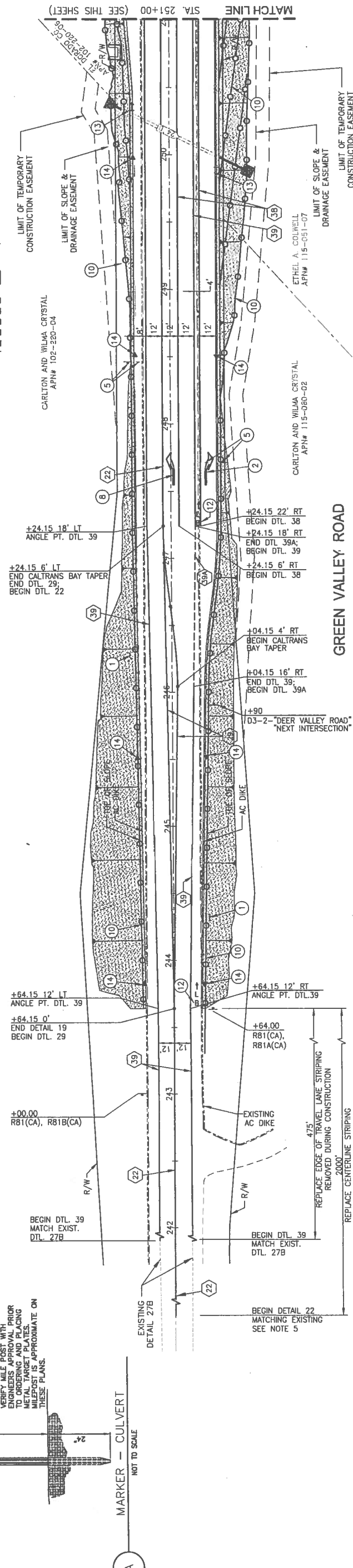
OWNER INFORMATION
 SILVER SPRINGS LLC
 2889 OAK ROAD, SUITE 400
 WALNUT CREEK, CA 94597
 (925) 933-1405

ENGINEERING & PLANNING
 158 BURNETT ROAD, SUITE 100
 RIVERSIDE, CA 92501 951-789-0883

REGISTERED PROFESSIONAL ENGINEER
 EDWIN J. HENDERSON
 No. 66017
 Exp. 08-30-12
 CIVIL
 TLA ENGINEERING & PLANNING

DATE: 4.1.11

MARKER - CULVERT			
LOCATION	DETAIL	STD. PLAN	MILE POST
"G"-LINE STA 249+90 RT	DETAIL A, THIS SHEET	A73B	4.76
"G"-LINE STA 250+35 LT	DETAIL A, THIS SHEET	A73B	4.76
"D"-LINE STA 10+65 RT	DETAIL A, THIS SHEET	A73B	0.01
"D"-LINE STA 10+55 LT	DETAIL A, THIS SHEET	A73B	0.01



NOTES:
 1. NUMBERS AS DESIGNATED BY THE ENGINEER.
 2. SEE STANDARD PLAN A73B FOR METAL POST DETAILS.
 3. CONTRACTOR SHALL FIELD LOCATIONS OF ALL UTILITIES PRIOR TO ORDERING AND PLACING METAL TARGET PLATES. MILEPOST IS APPROXIMATE ON THESE PLANS.

- LEGEND
- EROSION CONTROL (TYPE D)
 - FIBER ROLL PER CALTRANS STD. PLAN 156
 - MARKER - CULVERT
 - DELINEATOR
- NOTE:
- ALL EROSION CONTROL WORK IN THIS CONTRACT TO COMPLY WITH THE FINAL STORM WATER POLLUTION PREVENTION PLAN.
 - EDGE OF ALL TRAFFIC TYPE SIGNS SHALL BE PLACED 2' FROM THE BACK OF THE AC DIKE.
 - ALL STRIPING AND PAVEMENT MARKINGS SHALL BE THERMOPLASTIC.
 - ALL TURN ARROWS AT INTERSECTION SHALL BE INSTALLED AT 8 FEET FROM LIMIT LINE.
 - REMOVE EXISTING ROADSIDE MARKERS INDICATING CHANGE IN THE CENTER LINE STRIPING (8 TOTAL).

- EROSION CONTROL (TYPE D) CUT AND FILL SLOPE BANKS WITH SEED MIX PER SPECIFICATIONS.
- PLACE TYPE III (RIGHT) TURN ARROW (PER CALTRANS STD. PLAN A24B).
- EXISTING STREET NAME SIGN TO BE RESET AND PLACED PER NOTE #9.
- EXISTING STOP SIGN TO BE RESET PER NOTE #6.
- EXISTING ROAD SIGN (1 POST) TO BE RESET BEHIND NEW TOP BACK OF AC DIKE.
- PLACE STOP BAR AND SIGN PER DETAIL ON SHEET 3.
- PLACE INLET SEDIMENT BARRIER PER DETAIL ON SHEET 3.
- PLACE TYPE III (LEFT) TURN ARROW (PER CALTRANS STD. PLAN A24B).
- RESET STREET NAME SIGN PER DETAIL ON SHEET 3.
- PLACE FIBER-ROLL PER CALTRANS STD. PLAN 156.
- EXISTING ROAD SIGN (2 POSTS) TO BE RESET BEHIND NEW TOP BACK OF AC DIKE.
- PLACE BIKE LANE SYMBOL AND BIKE LANE ARROW (PER CALTRANS STD. PLAN A24A & A24C).
- PLACE MARKER-CULVERT PER TABLE ON THIS SHEET.
- PLACE CLASS 2 METAL POST DELINEATOR PER CALTRANS STD. PLAN A73C.

NOTE:
 CONTRACTOR SHALL POSITIVELY DETERMINE ALL HORIZONTAL AND VERTICAL LOCATIONS OF ALL UTILITIES SHOWN IN THE CONTRACT PLANS PRIOR TO CONSTRUCTION IN ORDER TO VERIFY CONSTRUCTABILITY OF DRAINAGE SYSTEM.